










# COUNTIES CLOSE TO CAYCE MAP

ALSO SHOWING CAYCE MUNICIPAL LIMITS



- |  |  |  |
|--|--|--|
|  Interstate Highways |  Congaree River         |  Calhoun County   |
|  Major Roads         |  Cayce Municipal Limits |  Lexington County |
|  Local Roads         |  |  Richland County  |
|  Railroads           |  |  |

**GIS DATA DISCLAIMER:** The City of Cayce disclaims all warranties and assumes no liabilities for any errors, omissions, or inaccuracies in the information provided regardless of how caused, or any decision made or action taken or not taken by any person in reliance upon any information or data furnished hereunder. Some features may not be fully georeferenced and vetted, and as such may not be positioned at their exact geographical coordinates. Portions of the data on this map were provided by Lexington County. For a complete copy of the Lexington County data disclaimer, please visit the following site: <https://lex-co.sc.gov/departments/planning-gis/gis-disclaimer>.

**Sources:** The data on this map was provided by the following sources:  
The City of Cayce Utilities Department, South Carolina.  
Lexington County GIS, South Carolina.  
US Census Bureau, 2020.

Created by the City of Cayce, 4/28/2021.

